

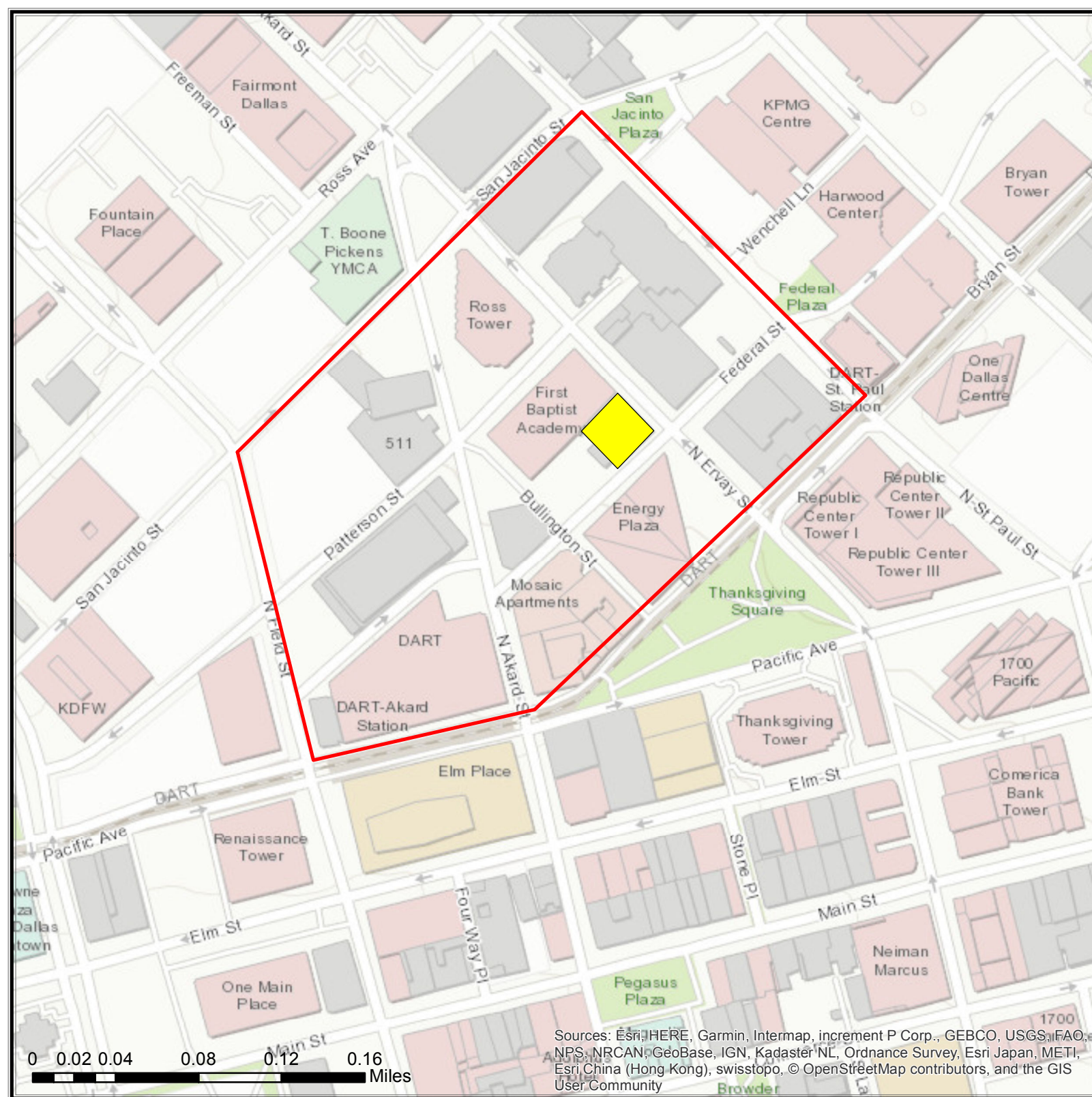


# 505 N Ervay St. Building Implosion June 29, 2019 6:00 AM - 10:00 AM

## Legend

-  505 North Ervay Building
-  Safety Zone

**The Safety Zone indicates that area where persons are not to be outside or on top of structures during the implosion. The implosion will be conducted at approximately 7:30 AM.**



Sources: Esri, HERE, Garmin, Intermap, increment P Corp., GEBCO, USGS, FAO, NPS, NRCAN, GeoBase, IGN, Kadaster NL, Ordnance Survey, Esri Japan, METI, Esri China (Hong Kong), swisstopo, © OpenStreetMap contributors, and the GIS User Community